

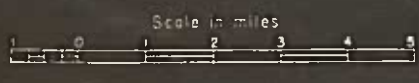


1951

The District includes all lands in Perry County exclusive of incorporated towns and villages

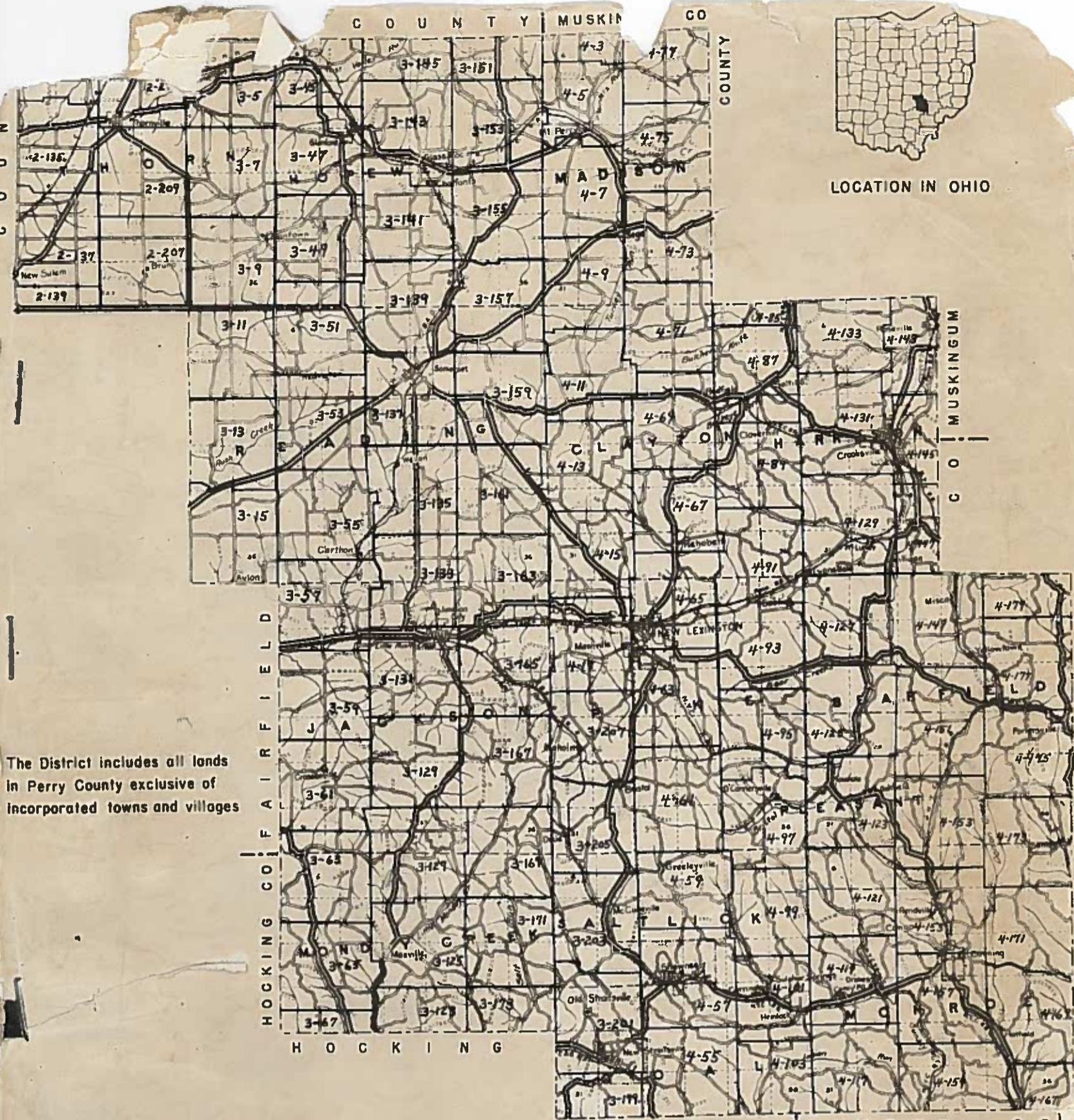
Total acreage approximate 252,000

PERRY
SOIL CONSERVATION DISTRICT



Prepared by the Cartographic Division, Soil Conservation Service, Region III, Cooperating with the District Governing Body

3-A-10
8-17-44



LOCATION IN OHIO


The District includes all lands in Perry County exclusive of incorporated towns and villages

Total acreage approximate 252,000

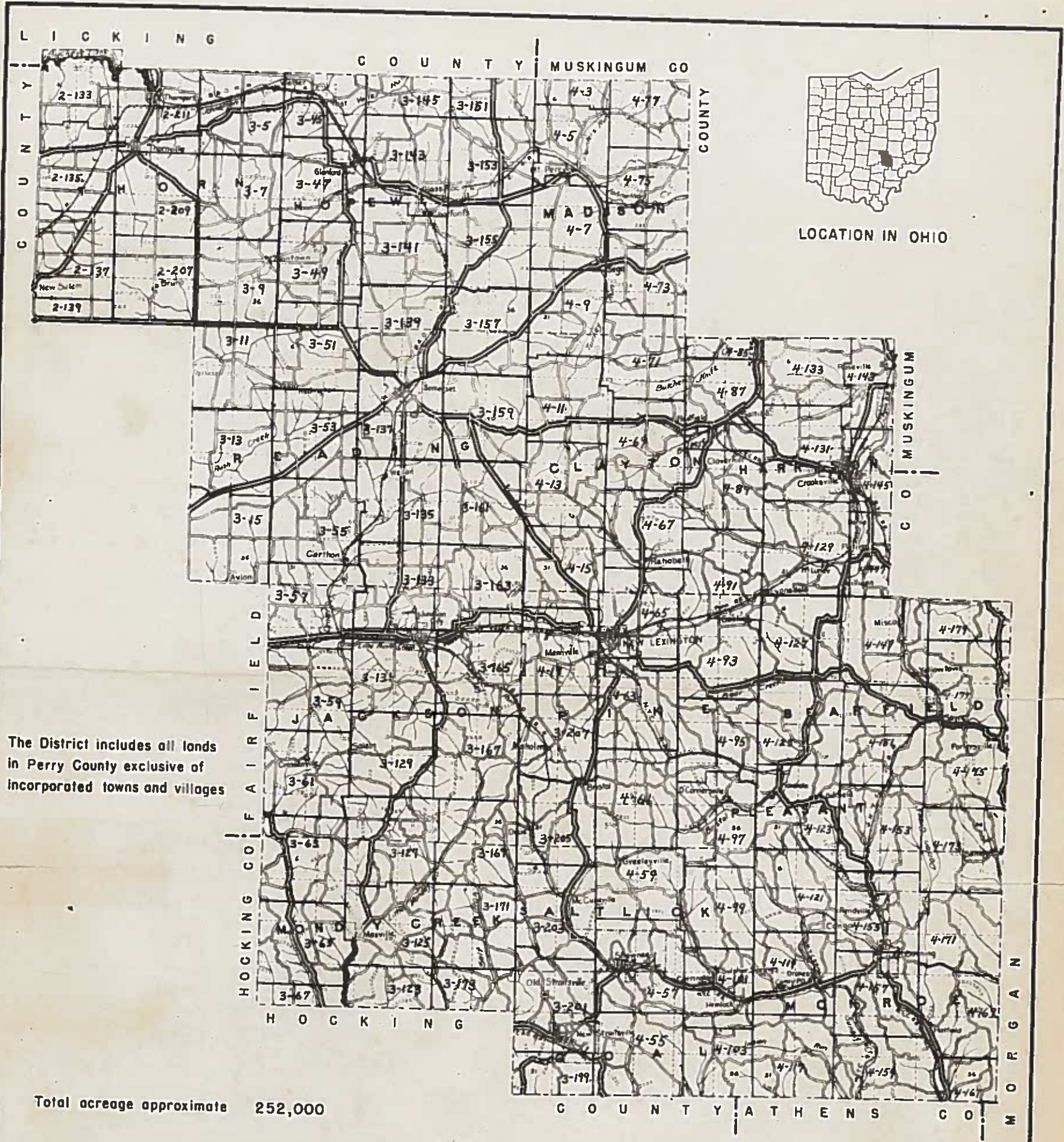
(NEW)
1951

G-SERIES

PERRY
SOIL CONSERVATION DISTRICT



1951




The District includes all lands in Perry County exclusive of incorporated towns and villages

Total acreage approximate 252,000

PERRY
SOIL CONSERVATION DISTRICT

new flight
1951



C-N-347
B-17-44
3-N-9475

Prepared by the Cartographic Division, Soil Conservation Service, Region III, Cooperating with the District Governing Body